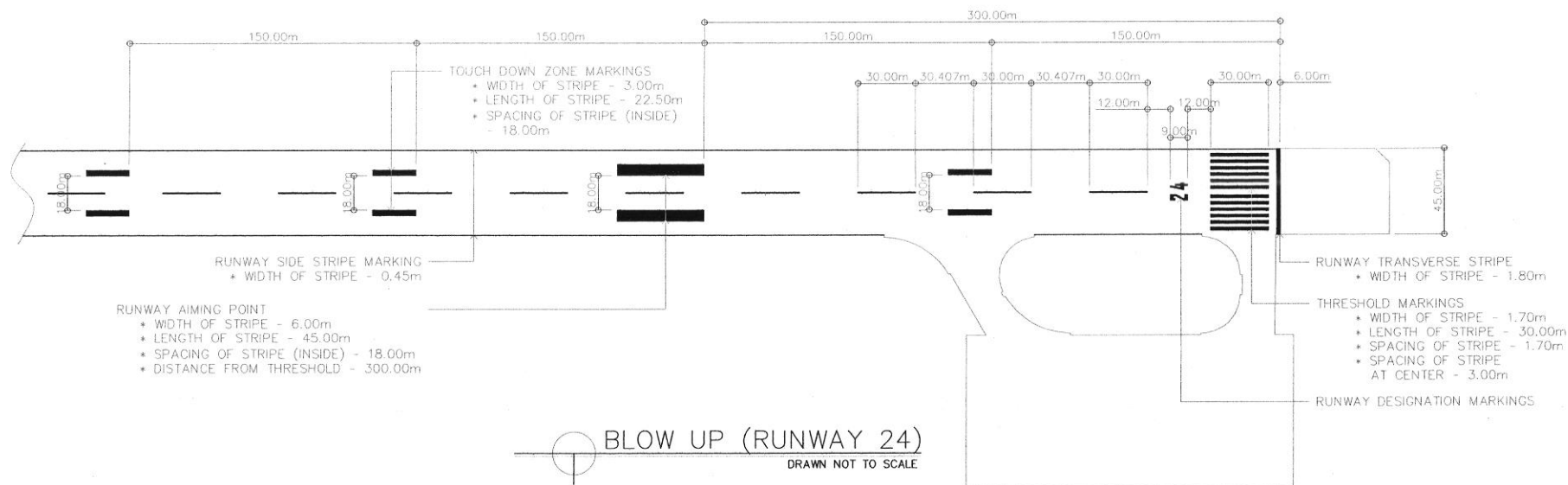


BLOW UP (RUNWAY 06)
DRAWN NOT TO SCALE

MOS 8.3.6.7, MOS 8.3.6.1

RUNWAY SIDE STRIPE MARKING PROVIDED
AT THE EDGE OF ALL SEALED & BETWEEN THE
THRESHOLDS OF A PAVED RUNWAY EXCEPT
WHERE BROKEN FOR TAXIWAYS



BLOW UP (RUNWAY 24)
DRAWN NOT TO SCALE



REPUBLIC OF THE PHILIPPINES
CIVIL AVIATION AUTHORITY OF THE PHILIPPINES

THIS DRAWING IS EXCLUSIVE PROPERTIES OF
CIVIL AVIATION AUTHORITY OF THE PHILIPPINES
AND MUST NOT BE REPRODUCED,
EXHIBITED, LOANED NOR COPIED IN PART OR IN
WHOLE WITHOUT PROPER PERMISSION AND/OR
WRITTEN CONSENT FROM THE DIRECTOR GENERAL
CAAP.

AERODROME DEVELOPMENT AND
MANAGEMENT SERVICE
AREA-V, LEGAZPI AIRPORT

ENGINEERING & PLANNING UNIT

PREPARED BY:

[Signature]
LIMUEL MARI T. MALJORCA
AIRPORT TECHNICAL ASSISTANT
CAAP AREA V, LEGAZPI AIRPORT

CHECKED BY:

[Signature]
MARC ANTHONY B. SABALDICA
AERODROME ENGINEER
CAAP AREA V, LEGAZPI AIRPORT

APPROVAL RECOMMENDED BY:

[Signature]
ANDREW N. ABELLANO
EPM-IN-CHARGE
CAAP AREA V, LEGAZPI AIRPORT

APPROVED BY:

[Signature]
CYNTHIA M. TUMANUT
AREA/AIRPORT MANAGER,
CAAP AREA V

PROJECT:

**REPAIR AND REPAINTING
OF RWY, TAXIWAY, APRON
MARKINGS & MARKERS**

LOCATION:

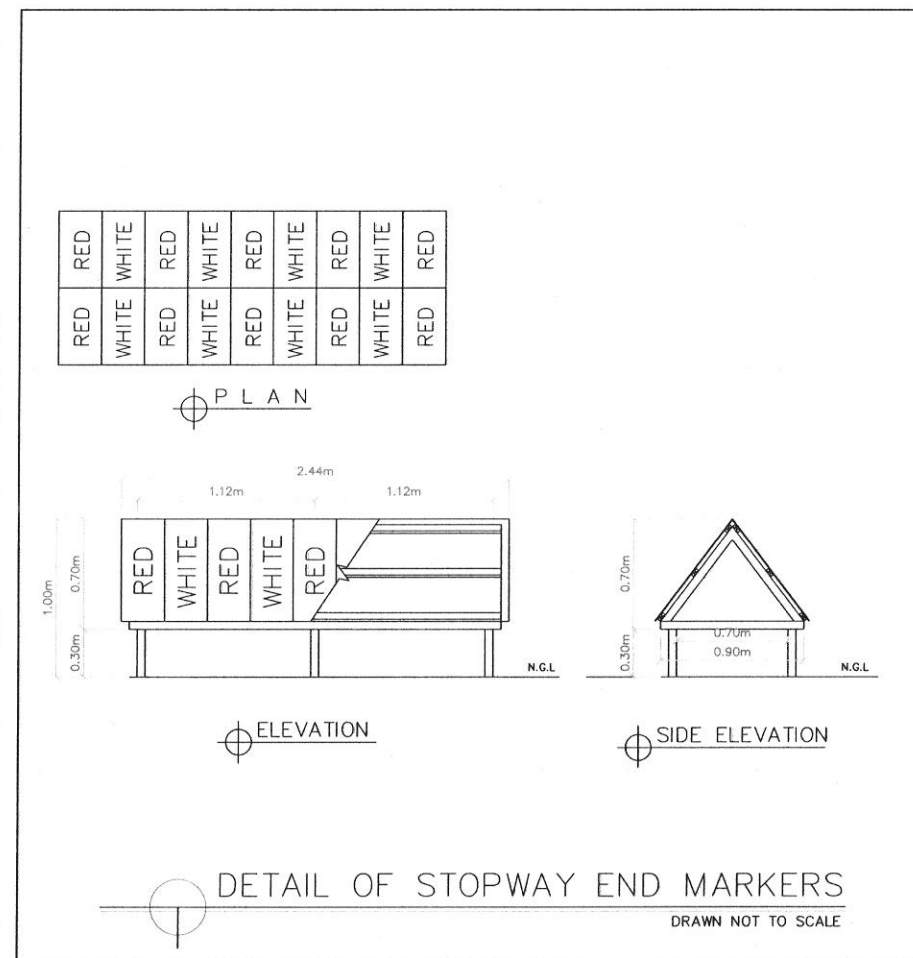
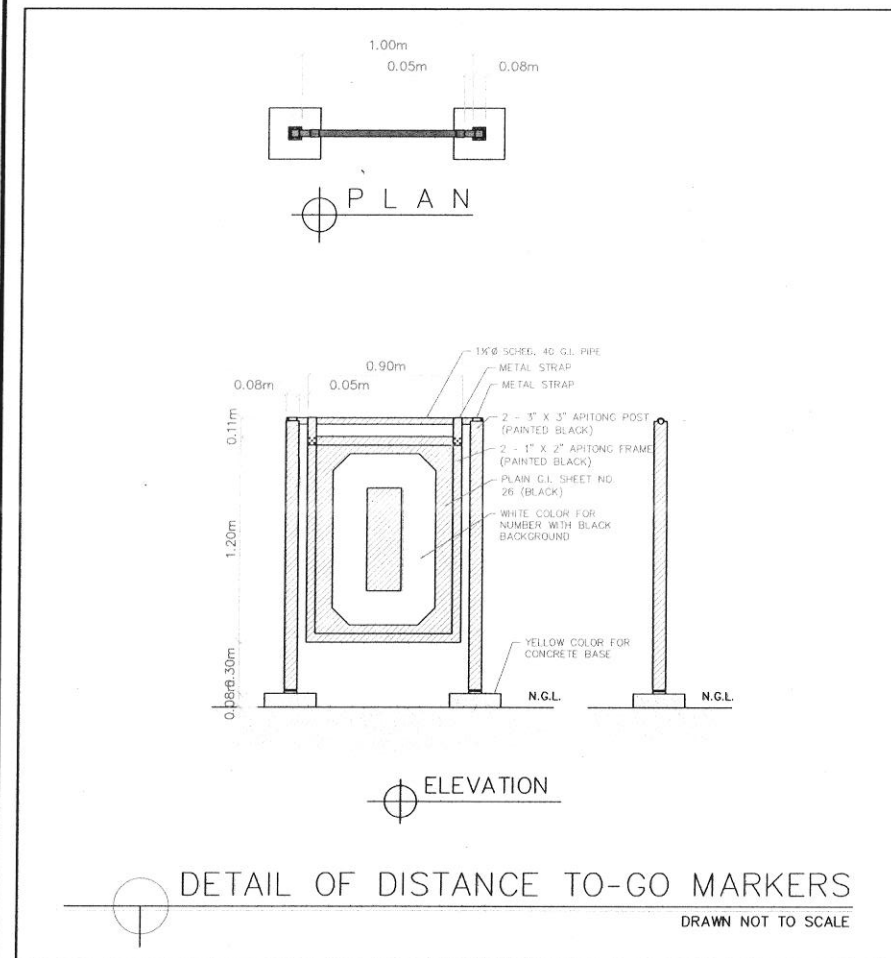
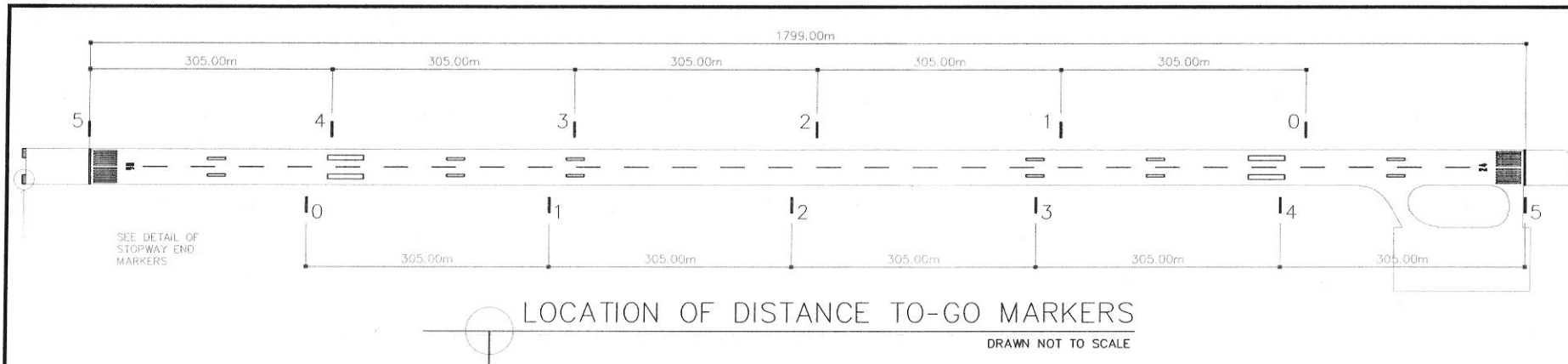
**VIRAC AIRPORT
VIRAC, CATANDUANES**

CONTENT:

- * BLOW UP (RUNWAY 06)
- * BLOW UP (RUNWAY 24)

SHEET NO:

**01
05**



REPUBLIC OF THE PHILIPPINES
CIVIL AVIATION AUTHORITY OF THE PHILIPPINES

THIS DRAWING IS EXCLUSIVE PROPERTIES OF CIVIL AVIATION AUTHORITY OF THE PHILIPPINES AND MUST NOT BE REPRODUCED, EXHIBITED, LOANED NOR COPIED IN PART OR IN WHOLE WITHOUT PROPER PERMISSION AND/OR WRITTEN CONSENT FROM THE DIRECTOR GENERAL CAAP.

AERODROME DEVELOPMENT AND MANAGEMENT SERVICE
AREA-V, LEGAZPI AIRPORT

ENGINEERING & PLANNING UNIT

PREPARED BY:

[Signature]
LIMUEL MARI T. MALLORCA
AIRPORT TECHNICAL ASSISTANT
CAAP AREA V, LEGAZPI AIRPORT

CHECKED BY:

[Signature]
MARC ANTHONY D. SABALDICA
AERODROME ENGINEER
CAAP AREA V, LEGAZPI AIRPORT

APPROVAL RECOMMENDED BY:

[Signature]
ANDREW N. APOLLANO
EPU IN-CHARGE
CAAP AREA V, LEGAZPI AIRPORT

APPROVED BY:

[Signature]
CYNTHIA M. TUMANUT
AREA/AIRPORT MANAGER,
CAAP AREA V

PROJECT:

REPAIR AND REPAINTING OF RWY, TAXIWAY, APRON MARKINGS & MARKERS

LOCATION:

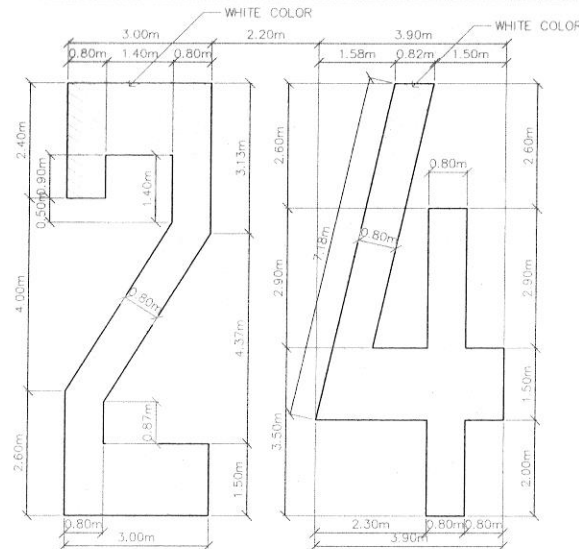
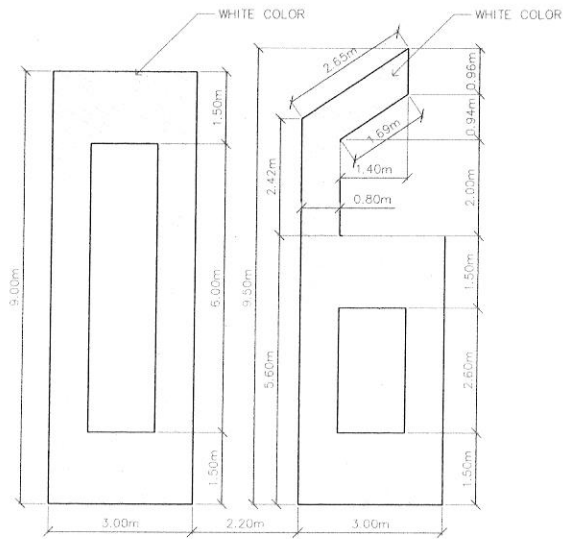
VIRAC AIRPORT
VIRAC, CATANDUANES

CONTENT:

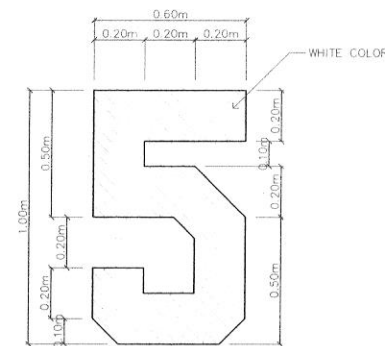
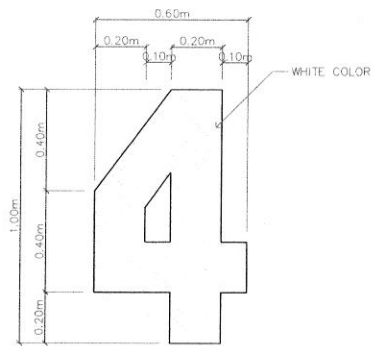
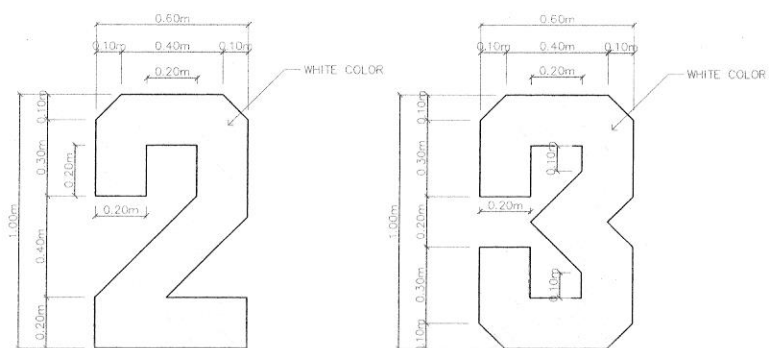
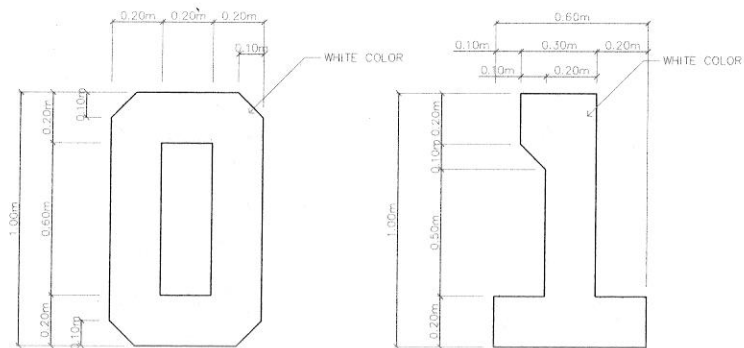
- LOCATION OF DISTANCE TO-GO MARKERS
- DETAIL OF DISTANCE TO-GO MARKERS
- DETAIL OF STOPWAY END MARKERS

SHEET NO:

02
05



DETAIL OF NUMBERS FOR "RUNWAY DESIGNATION MARKINGS"
DRAWN NOT TO SCALE



DETAIL OF NUMBERS FOR "DISTANCE TO-GO MARKERS"
DRAWN NOT TO SCALE



REPUBLIC OF THE PHILIPPINES
CIVIL AVIATION AUTHORITY OF THE PHILIPPINES

THIS DRAWING IS EXCLUSIVE PROPERTIES OF
CIVIL AVIATION AUTHORITY OF THE PHILIPPINES
AND MUST NOT BE REPRODUCED,
EXHIBITED, LOANED NOR COPIED IN PART OR IN
WHOLE WITHOUT PROPER PERMISSION AND/OR
WRITTEN CONSENT FROM THE DIRECTOR GENERAL
CAAP.

AERODROME DEVELOPMENT AND
MANAGEMENT SERVICE
AREA-V, LEGAZPI AIRPORT

ENGINEERING & PLANNING UNIT

PREPARED BY:

LIMUEL MARI T. MALLORCA
AIRPORT TECHNICAL ASSISTANT
CAAP AREA V, LEGAZPI AIRPORT

CHECKED BY:

MARC ANTHONY D. SABALDICA
AERODROME ENGINEER
CAAP AREA V, LEGAZPI AIRPORT

APPROVAL RECOMMENDED BY:

ANDREW N. ARERA
AREA IN CHARGE
CAAP AREA V, LEGAZPI AIRPORT

APPROVED BY:

CYNTHIA M. TUMANUT
AREA/AIRPORT MANAGER,
CAAP AREA V

PROJECT:

REPAIR AND REPAINTING
OF RWY, TAXIWAY, APRON
MARKINGS & MARKERS

LOCATION:

VIRAC AIRPORT
VIRAC, CATANDUANES

CONTENT:
• DETAIL OF NUMBERS FOR
"RUNWAY DESIGNATION
MARKINGS"
• DETAIL OF NUMBERS FOR
"DISTANCE TO-GO
MARKERS"

SHEET NO:



REPUBLIC OF THE PHILIPPINES
CIVIL AVIATION AUTHORITY OF THE PHILIPPINES

THIS DRAWING IS EXCLUSIVE PROPERTIES OF
CIVIL AVIATION AUTHORITY OF THE PHILIPPINES
AND MUST NOT BE REPRODUCED,
EXHIBITED, LOANED NOR COPIED IN PART OR IN
WHOLE WITHOUT PROPER PERMISSION AND/OR
WRITTEN CONSENT FROM THE DIRECTOR GENERAL
CAAP.

AERODROME DEVELOPMENT AND
MANAGEMENT SERVICE
AREA-V, LEGAZPI AIRPORT

ENGINEERING & PLANNING UNIT

PREPARED BY:

LIMUEL MARI T. MALLORCA
AIRPORT TECHNICAL ASSISTANT
CAAP AREA V, LEGAZPI AIRPORT

CHECKED BY:

MARC ANTHONY B. SABALDICA
AERODROME ENGINEER
CAAP AREA V, LEGAZPI AIRPORT

APPROVAL RECOMMENDED BY:

ANDREW N. ARDUANO
EPM IN CHARGE
CAAP AREA V, LEGAZPI AIRPORT

APPROVED BY:

CYNTHIA M. TUMANUT
AREA/AIRPORT MANAGER,
CAAP AREA V

PROJECT:

REPAIR AND REPAINTING
OF RWY, TAXIWAY, APRON
MARKINGS & MARKERS

LOCATION:

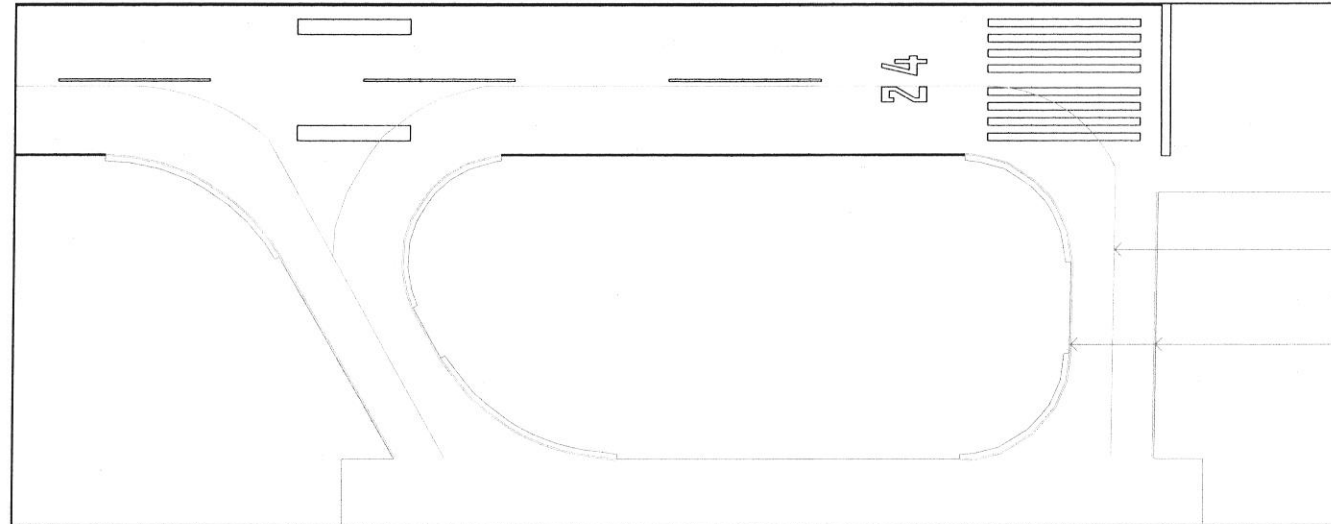
VIRAC AIRPORT
VIRAC, CATANDUANES

CONTENT:

• TAXIWAY MARKINGS

SHEET NO:

04
05



TAXIWAY CENTERLINE
MARKING (YELLOW COLOR)
- 0.15m WIDTH

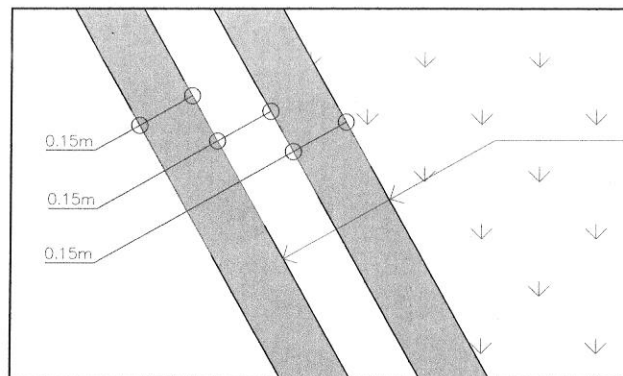
TAXIWAY EDGE
MARKING
-YELLOW COLOR
(SEE DETAIL)

TAXIWAY MARKINGS

DRAWN NOT TO SCALE

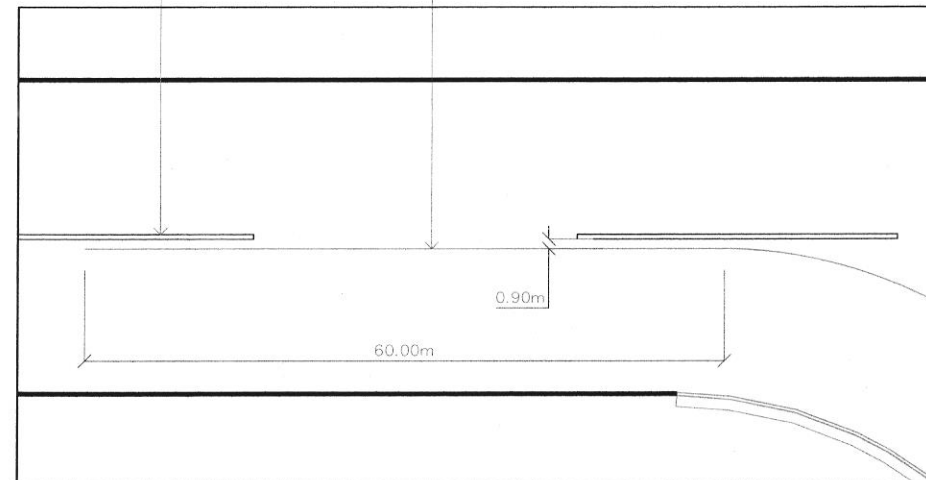
RUNWAY CENTER
LINE MARKING (0.45m WIDTH)

TAXIWAY CENTER/GUIDE
LINE MARKING (YELLOW
COLOR) -0.15m WIDTH

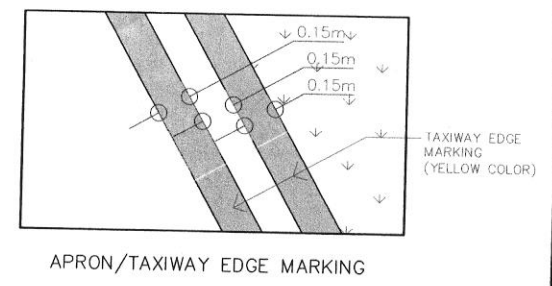
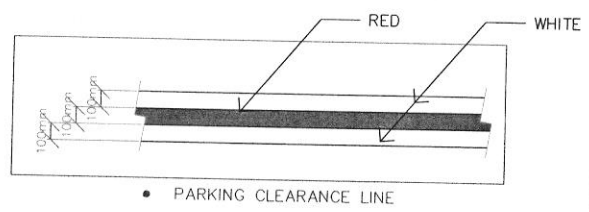
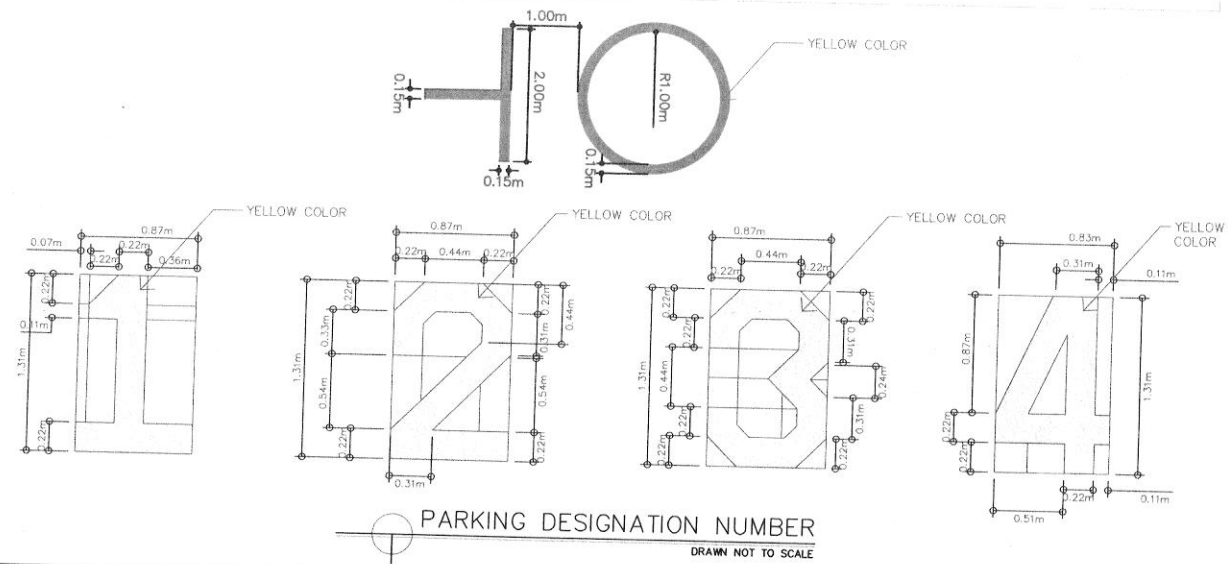
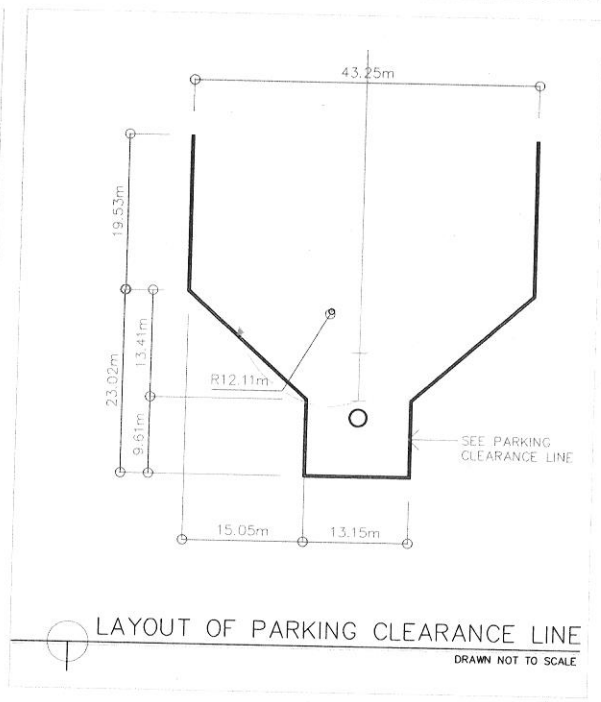
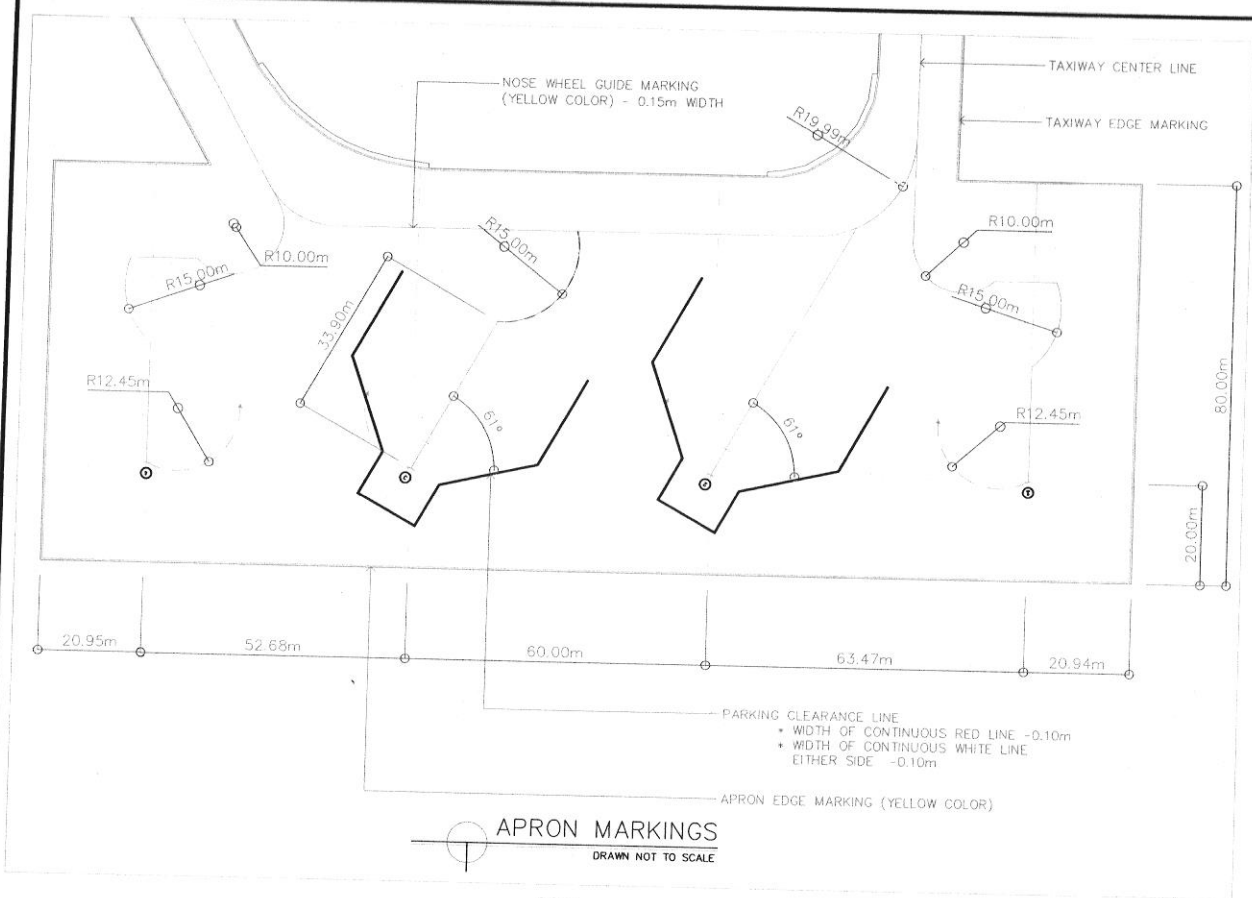


TAXIWAY EDGE MARKING
(YELLOW COLOR)

TAXIWAY EDGE MARKING



TAXIWAY GUIDELINE MARKING MEETING
RUNWAY CENTERLINE MARKING



REPUBLIC OF THE PHILIPPINES
CIVIL AVIATION AUTHORITY OF THE PHILIPPINES

THIS DRAWING IS EXCLUSIVE PROPERTIES OF CIVIL AVIATION AUTHORITY OF THE PHILIPPINES AND MUST NOT BE REPRODUCED, EXHIBITED, LOANED NOR COPIED IN PART OR IN WHOLE WITHOUT PROPER PERMISSION AND/OR WRITTEN CONSENT FROM THE DIRECTOR GENERAL CAAP.

AERODROME DEVELOPMENT AND MANAGEMENT SERVICE
AREA-V, LEGAZPI AIRPORT

ENGINEERING & PLANNING UNIT

PREPARED BY:

LIMUEL MARI T. MALLORCA
AIRPORT TECHNICAL ASSISTANT
CAAP AREA V, LEGAZPI AIRPORT

CHECKED BY:

MARC ANTHONY D. SABALDICA
AERODROME ENGINEER
CAAP AREA V, LEGAZPI AIRPORT

APPROVAL RECOMMENDED BY:

ANDREW N. ARELLANO
EPU IN-CHARGE
CAAP AREA V, LEGAZPI AIRPORT

APPROVED BY:

CYNTHIA M. TUMANUT
AREA/AIRPORT MANAGER,
CAAP AREA V

PROJECT:

REPAIR AND REPAINTING OF RWY, TAXIWAY, APRON MARKINGS & MARKERS

LOCATION:
VIRAC AIRPORT
VIRAC, CATANDUANES

CONTENT:
• APRON MARKINGS

SHEET NO:
05
05