



REPUBLIC OF THE PHILIPPINES  
CIVIL AVIATION AUTHORITY OF THE PHILIPPINES

THIS DRAWING IS EXCLUSIVE PROPERTIES OF  
CIVIL AVIATION AUTHORITY OF THE PHILIPPINES  
AND MUST NOT BE REPRODUCED,  
EXHIBITED, LOANED NOR COPIED IN PART OR IN  
WHOLE WITHOUT PROPER PERMISSION AND/OR  
WRITTEN CONSENT FROM THE DIRECTOR GENERAL  
CAAP.

AERODROME DEVELOPMENT AND  
MANAGEMENT SERVICE  
AREA-V, LEGAZPI AIRPORT

ENGINEERING & PLANNING UNIT

PREPARED BY:

LIMUEL MARI T. MALVARCA  
AIRPORT TECHNICAL ASSISTANT  
CAAP AREA V, LEGAZPI AIRPORT

CHECKED BY:

MARC ANTHONY D. SABALDICA  
AERODROME ENGINEER  
CAAP AREA V, LEGAZPI AIRPORT

APPROVAL RECOMMENDED BY:

ANDREW N. DELLANO  
EPTD IN-CHARGE  
CAAP AREA V, LEGAZPI AIRPORT

APPROVED BY:

CYNTHIA M. TUMANUT  
AREA/AIRPORT MANAGER,  
CAAP AREA V

PROJECT:

REPAIR AND REPAINTING  
OF RWY, TAXIWAY, APRON  
MARKINGS & MARKERS

LOCATION:

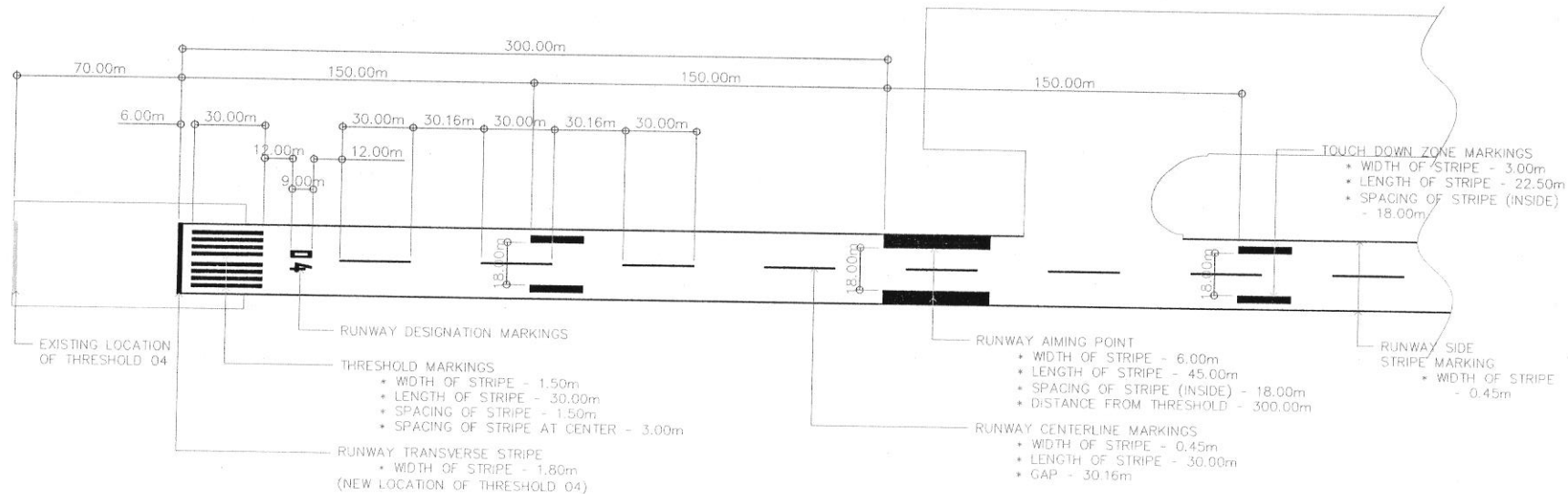
NAGA AIRPORT  
NAGA, CAMARINES SUR

CONTENT:

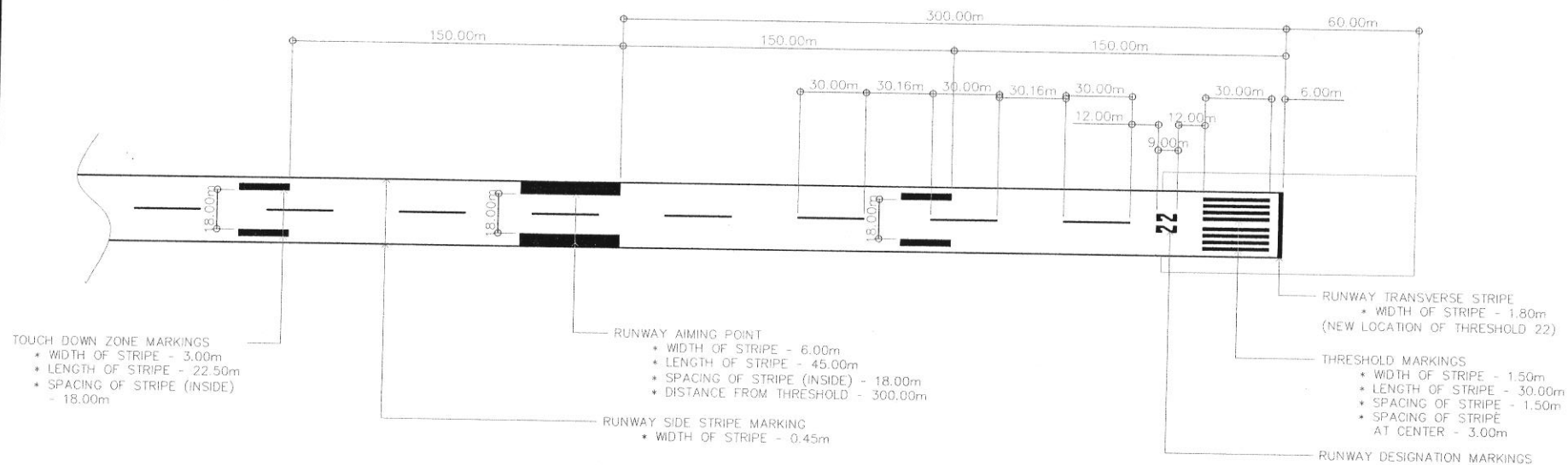
- BLOW UP (RUNWAY 04)
- BLOW UP (RUNWAY 22)

SHEET NO:

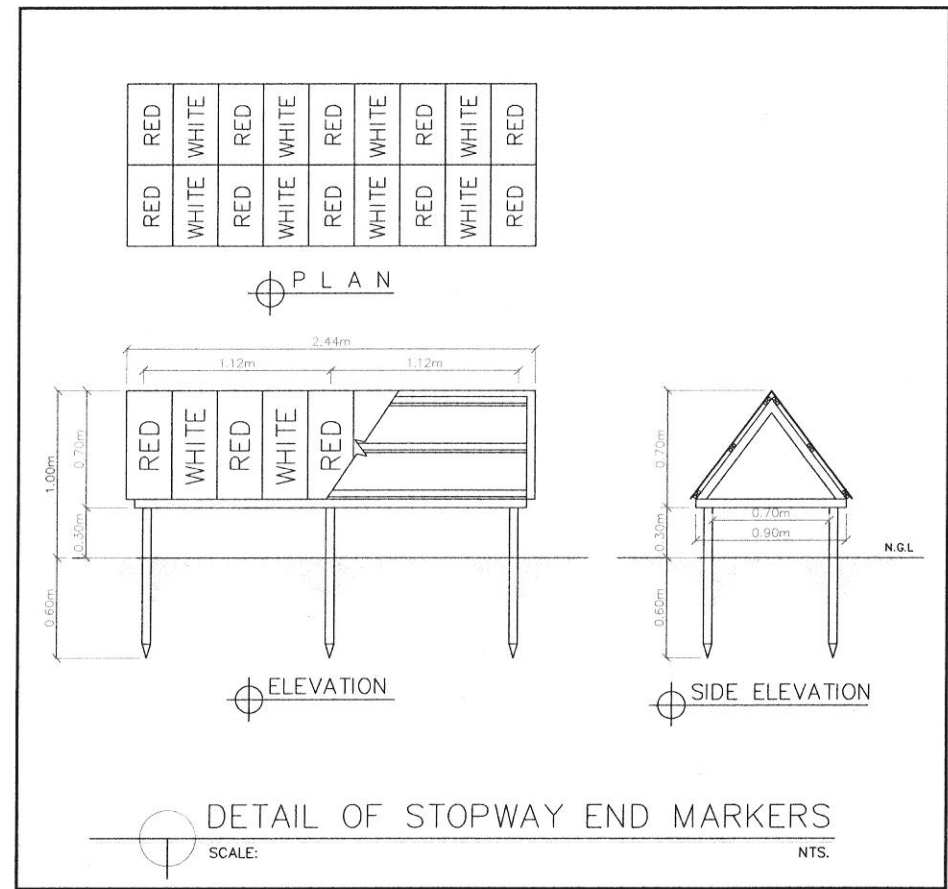
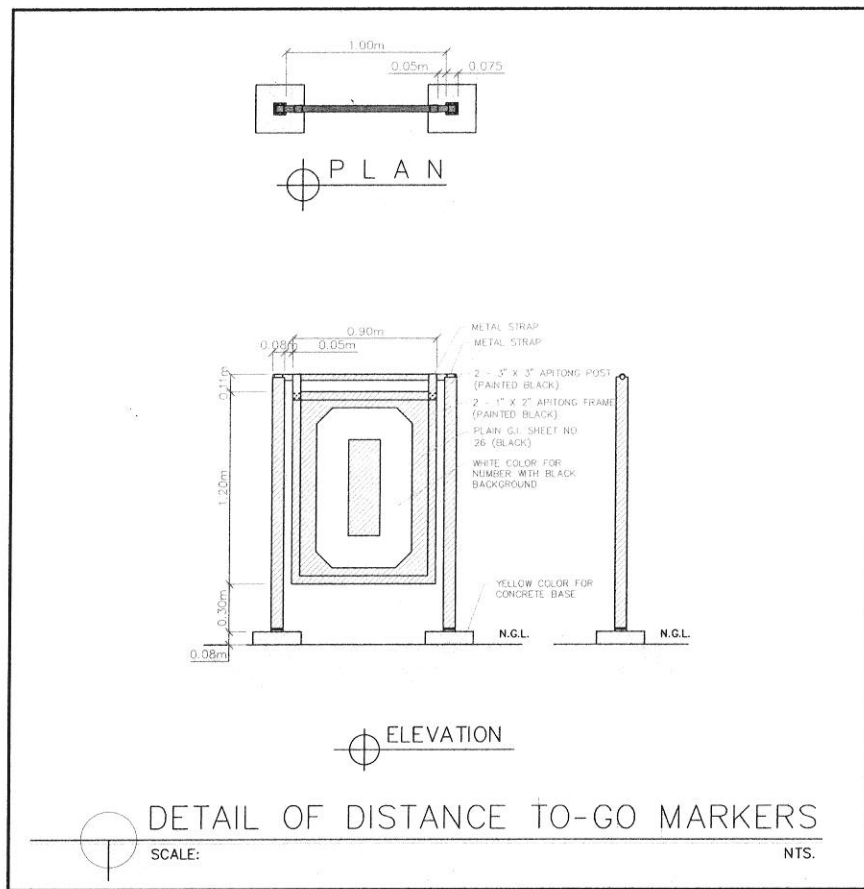
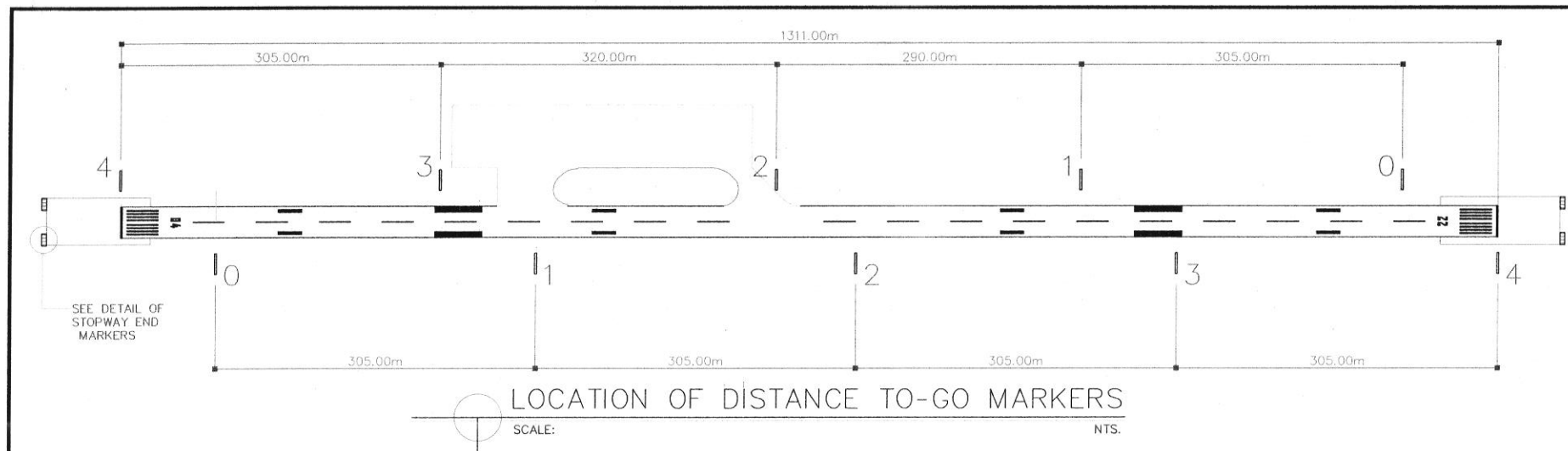
01  
04



BLOW UP (RUNWAY 04)  
SCALE: NTS.



BLOW UP (RUNWAY 22)  
SCALE: NTS.



REPUBLIC OF THE PHILIPPINES  
CIVIL AVIATION AUTHORITY OF THE PHILIPPINES

THIS DRAWING IS EXCLUSIVE PROPERTIES OF  
CIVIL AVIATION AUTHORITY OF THE PHILIPPINES  
AND MUST NOT BE REPRODUCED,  
EXHIBITED, LOANED NOR COPIED IN PART OR IN  
WHOLE, WITHOUT PROPER PERMISSION AND/OR  
WRITTEN CONSENT FROM THE DIRECTOR GENERAL  
CAAP.

AERODROME DEVELOPMENT AND  
MANAGEMENT SERVICE  
AREA-V, LEGAZPI AIRPORT

ENGINEERING & PLANNING UNIT

PREPARED BY:

LIMUEL MARI T. MALLORCA  
AIRPORT TECHNICAL ASSISTANT  
CAAP AREA V, LEGAZPI AIRPORT

CHECKED BY:

MARC ANTHONY D. SABALDICA  
AERODROME ENGINEER  
CAAP AREA V, LEGAZPI AIRPORT

APPROVAL RECOMMENDED BY:

ANDREW N. ARDLLANO  
EPU IN-CHARGE  
CAAP AREA V, LEGAZPI AIRPORT

APPROVED BY:

CYNTHIA M. TUMANUT  
AREA/AIRPORT MANAGER,  
CAAP AREA V

PROJECT:

REPAIR AND REPAINTING  
OF RWY, TAXIWAY, APRON  
MARKINGS & MARKERS

LOCATION:

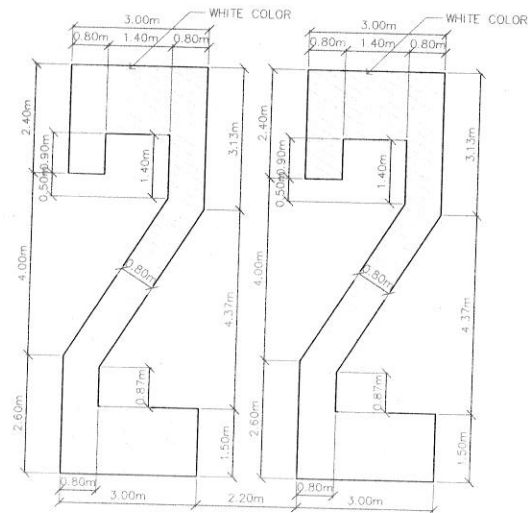
NAGA AIRPORT  
NAGA, CAMARINES SUR

CONTENT:

- LOCATION OF DISTANCE TO-GO MARKERS
- DETAIL OF DISTANCE TO-GO MARKERS
- DETAIL OF STOPWAY END MARKERS

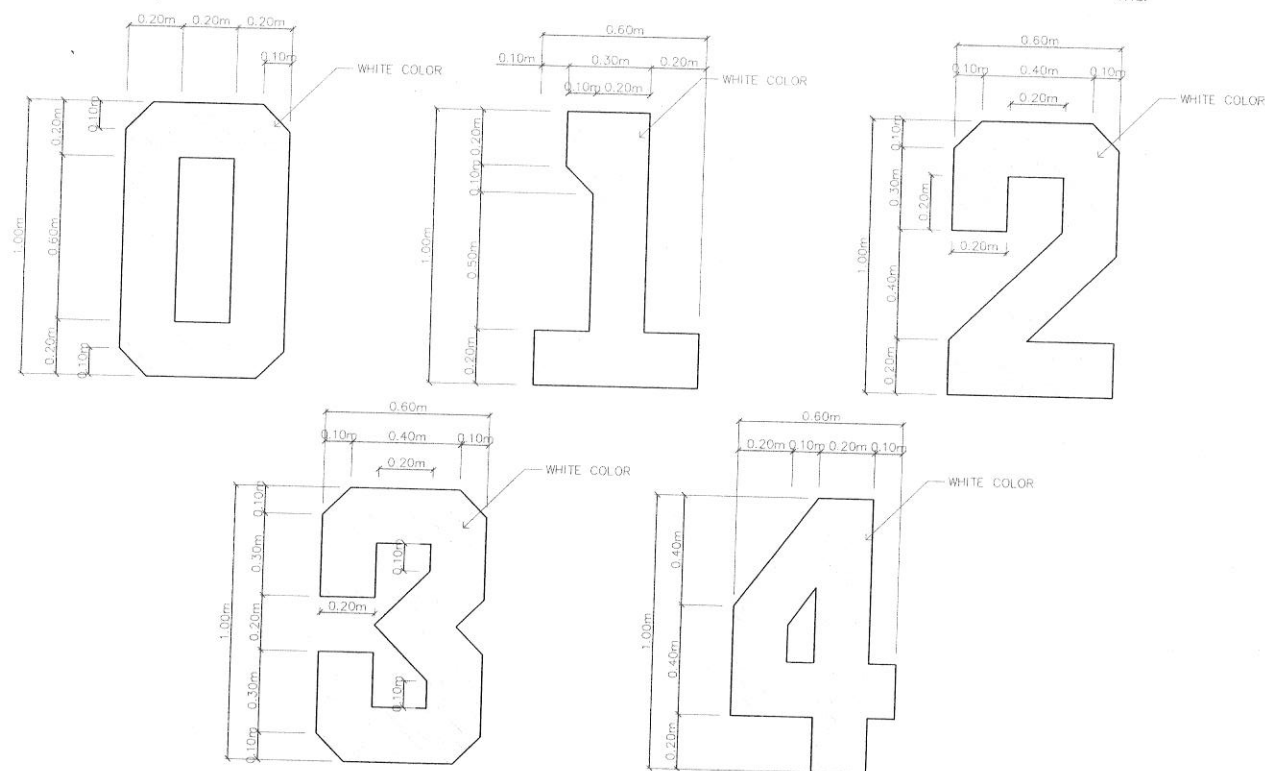
SHEET NO:

02  
04



DETAIL OF NUMBERS FOR "RUNWAY DESIGNATION MARKINGS"

SCALE: \_\_\_\_\_ NTS.



DETAIL OF NUMBERS FOR "DISTANCE TO-GO MARKERS"  
SCALE: \_\_\_\_\_ NTS.



REPUBLIC OF THE PHILIPPINES  
CIVIL AVIATION AUTHORITY OF THE PHILIPPINES

THIS DRAWING IS EXCLUSIVE PROPERTIES OF  
CIVIL AVIATION AUTHORITY OF THE PHILIPPINES  
AND MUST NOT BE REPRODUCED,  
EXHIBITED, LOANED NOR COPIED IN PART OR IN  
WHOLE WITHOUT PROPER PERMISSION AND/OR  
WRITTEN CONSENT FROM THE DIRECTOR GENERAL  
CAAP.

AERODROME DEVELOPMENT AND  
MANAGEMENT SERVICE  
AREA-V, LEGAZPI AIRPORT

ENGINEERING &amp; PLANNING UNIT

PREPARED BY:

LIMUEL MARI T. MALLORCA  
AIRPORT TECHNICAL ASSISTANT  
CAAP AREA V, LEGAZPI AIRPORT

CHECKED BY:

MARC ANTHONY D. SABALDICA  
AERODROME ENGINEER  
CAAP AREA V, LEGAZPI AIRPORT

APPROVAL RECOMMENDED BY:

ANDREW N. ARELLANO  
EPU IN CHARGE  
CAAP AREA V, LEGAZPI AIRPORT

APPROVED BY:

CYNTHIA M. TUMANUT  
AREA/AIRPORT MANAGER,  
CAAP AREA V

PROJECT:

REPAIR AND REPAINTING  
OF RWY, TAXIWAY, APRON  
MARKINGS & MARKERS

LOCATION:

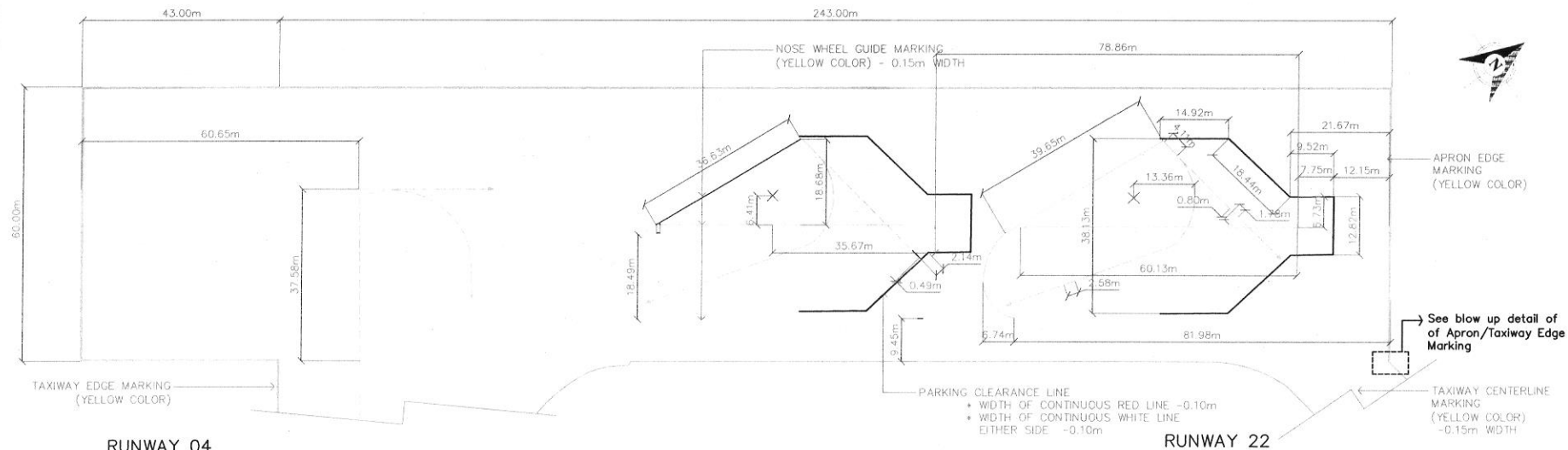
**NAGA AIRPORT**  
**NAGA, CAMARINES SUR**

CONTENTS:

- DETAIL OF NUMBERS FOR "RUNWAY DESIGNATION MARKINGS"
- DETAIL OF NUMBERS FOR "DISTANCE TO-GO MARKERS"

SHEET NO:
-----------

$$\frac{03}{04}$$

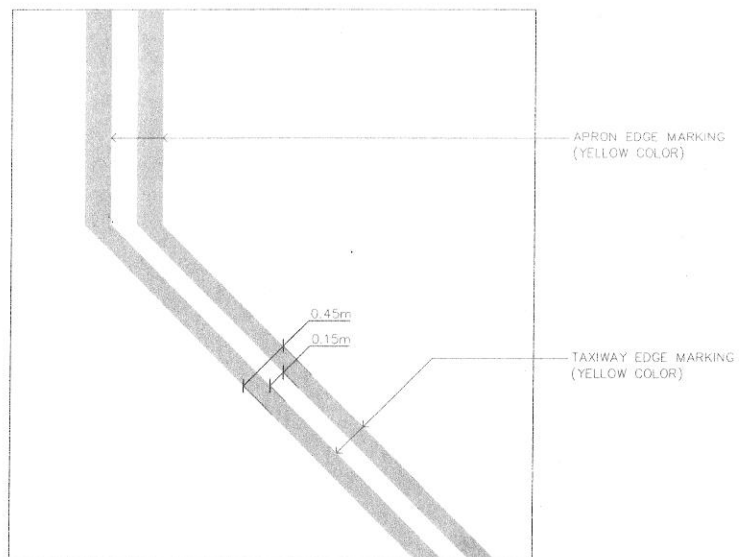


RUNWAY 04

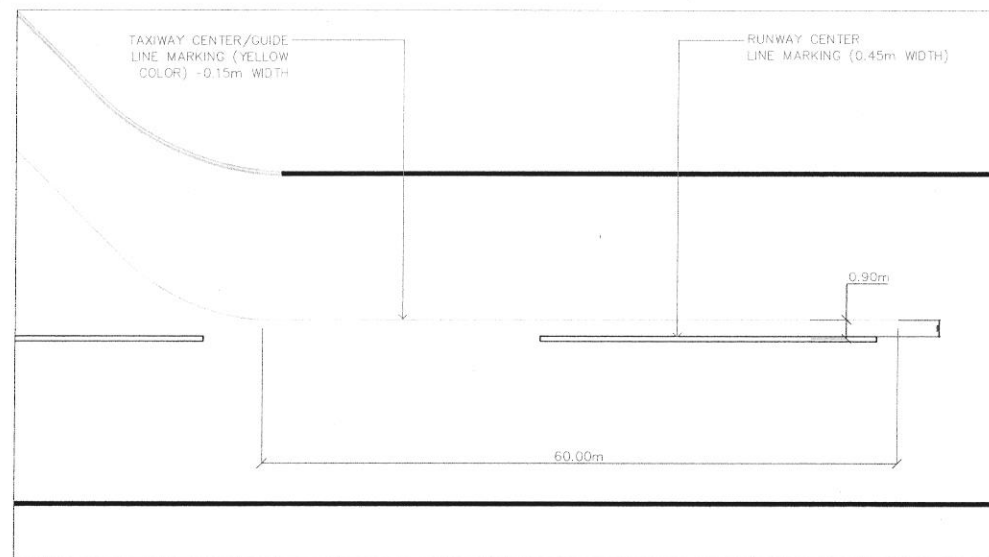
RUNWAY 22

## APRON MARKINGS

SCALE: NTS.



APRON/TAXIWAY EDGE MARKING



TAXIWAY GUIDELINE MARKING MEETING  
RUNWAY CENTERLINE MARKING

## TAXIWAY MARKINGS

SCALE: NTS.



REPUBLIC OF THE PHILIPPINES  
CIVIL AVIATION AUTHORITY OF THE PHILIPPINES

THIS DRAWING IS EXCLUSIVE PROPERTY OF  
CIVIL AVIATION AUTHORITY OF THE PHILIPPINES  
AND MUST NOT BE REPRODUCED,  
EXHIBITED, LOANED NOR COPIED IN PART OR IN  
WHOLE WITHOUT PROPER PERMISSION AND/OR  
WRITTEN CONSENT FROM THE DIRECTOR GENERAL  
CAAP.

AERODROME DEVELOPMENT AND  
MANAGEMENT SERVICE  
AREA-V, LEGAZPI AIRPORT

ENGINEERING & PLANNING UNIT

PREPARED BY:

LIMUEL MARI T. MALLORCA  
AIRPORT TECHNICAL ASSISTANT  
CAAP AREA V, LEGAZPI AIRPORT

CHECKED BY:

MARC ANTHONY D. SABALDICA  
AERODROME ENGINEER  
CAAP AREA V, LEGAZPI AIRPORT

APPROVAL RECOMMENDED BY:

ANDREW N. ARELLANO  
EPU IN-CHARGE  
CAAP AREA V, LEGAZPI AIRPORT

APPROVED BY:

CYNTHIA M. TUMANUT  
AREA/AIRPORT MANAGER,  
CAAP AREA V

PROJECT:

REPAIR AND REPAINTING  
OF RWY, TAXIWAY, APRON  
MARKINGS & MARKERS

LOCATION:

NAGA AIRPORT  
NAGA, CAMARINES SUR

CONTENT:

• APRON MARKINGS  
• TAXIWAY MARKINGS

SHEET NO:

04  
04